



FOLIO: 1/1077961

SEARCH DATE	TIME	EDITION NO	DATE
-----	----	-----	----
19/8/2022	5:15 PM	3	2/2/2015

LAND

LOT 1 IN DEPOSITED PLAN 1077961
AT FORBES
LOCAL GOVERNMENT AREA FORBES
PARISH OF FORBES COUNTY OF ASHBURNHAM
TITLE DIAGRAM DP1077961

FIRST SCHEDULE

FORBES SHIRE COUNCIL (R AE171716)

SECOND SCHEDULE (6 NOTIFICATIONS)

- 1 LAND EXCLUDES MINERALS (S.171 CROWN LANDS ACT 1989)
- 2 AE171716 LAND EXCLUDES MINERALS
- 3 THE MINERALS ARE COMPRISED IN 1/1132927
- 4 AI211168 RIGHT OF WAY AFFECTING THE WHOLE OF THE LAND ABOVE DESCRIBED
- 5 DP1204698 EASEMENT FOR ELECTRICITY PURPOSES 1 METRE(S) WIDE RADIUS CONCENTRIC WITH EXISTING POLE AFFECTING THE PART(S) SHOWN SO BURDENED IN DP1204698
- 6 DP1204698 EASEMENT FOR ELECTRICITY PURPOSES OVER THE EXISTING OVERHEAD CABLE AFFECTING THE PART(S) SHOWN SO BURDENED IN DP1204698

NOTATIONS

DP1180901 NOTE: PROPOSED EASEMENT FOR DRAINAGE OF SEWAGE

UNREGISTERED DEALINGS: NIL

*** END OF SEARCH ***

QS0502

PRINTED ON 19/8/2022



FOLIO: 7317/1166614

SEARCH DATE	TIME	EDITION NO	DATE
-----	----	-----	----
19/5/2025	9:02 AM	1	15/5/2025

LAND

LOT 7317 IN DEPOSITED PLAN 1166614
AT FORBES
LOCAL GOVERNMENT AREA FORBES
PARISH OF FORBES COUNTY OF ASHBURNHAM
TITLE DIAGRAM DP1166614

FIRST SCHEDULE

NEW SOUTH WALES LAND AND HOUSING CORPORATION (RA AU950078)

SECOND SCHEDULE (2 NOTIFICATIONS)

- 1 LAND EXCLUDES MINERALS (S.13.2 CROWN LAND MANAGEMENT ACT 2016)
- 2 LIMITED TITLE. LIMITATION PURSUANT TO SECTION 28T(4) OF THE REAL PROPERTY ACT, 1900. THE BOUNDARIES OF THE LAND COMPRISED HEREIN HAVE NOT BEEN INVESTIGATED BY THE REGISTRAR GENERAL.

NOTATIONS

UNREGISTERED DEALINGS: NIL

*** END OF SEARCH ***



FOLIO: 7332/1166365

SEARCH DATE	TIME	EDITION NO	DATE
-----	----	-----	----
19/5/2025	9:02 AM	1	15/5/2025

LAND

LOT 7332 IN DEPOSITED PLAN 1166365
AT FORBES
LOCAL GOVERNMENT AREA FORBES
PARISH OF FORBES COUNTY OF ASHBURNHAM
TITLE DIAGRAM DP1166365

FIRST SCHEDULE

NEW SOUTH WALES LAND AND HOUSING CORPORATION (RA AU950078)

SECOND SCHEDULE (2 NOTIFICATIONS)

- 1 LAND EXCLUDES MINERALS (S.13.2 CROWN LAND MANAGEMENT ACT 2016)
- 2 LIMITED TITLE. LIMITATION PURSUANT TO SECTION 28T(4) OF THE REAL PROPERTY ACT, 1900. THE BOUNDARIES OF THE LAND COMPRISED HEREIN HAVE NOT BEEN INVESTIGATED BY THE REGISTRAR GENERAL.

NOTATIONS

UNREGISTERED DEALINGS: NIL

*** END OF SEARCH ***



FOLIO: 7025/1020631

SEARCH DATE	TIME	EDITION NO	DATE
-----	----	-----	----
19/5/2025	9:02 AM	1	15/5/2025

LAND

LOT 7025 IN DEPOSITED PLAN 1020631
AT FORBES
LOCAL GOVERNMENT AREA FORBES
PARISH OF FORBES COUNTY OF ASHBURNHAM
TITLE DIAGRAM DP1020631

FIRST SCHEDULE

NEW SOUTH WALES LAND AND HOUSING CORPORATION (RA AU950078)

SECOND SCHEDULE (3 NOTIFICATIONS)

- 1 LAND EXCLUDES MINERALS (S.13.2 CROWN LAND MANAGEMENT ACT 2016)
- 2 LIMITED TITLE. LIMITATION PURSUANT TO SECTION 28T(4) OF THE REAL PROPERTY ACT, 1900. THE BOUNDARIES OF THE LAND COMPRISED HEREIN HAVE NOT BEEN INVESTIGATED BY THE REGISTRAR GENERAL.
- 3 THE PLAN DEFINING THE LAND IN THIS FOLIO WHICH WAS PREPARED FOR IDENTIFICATION PURPOSES IS NOW SUITABLE FOR TITLE ISSUE. IT IS NOT A CURRENT PLAN IN TERMS OF SECTION 7A OF THE CONVEYANCING ACT 1919.

NOTATIONS

UNREGISTERED DEALINGS: NIL



*** END OF SEARCH ***

SJ:ND:20240950...

PRINTED ON 19/5/2025

Survey/Compilation
4 D.P. 556657
7 D.P. 514578
6 A8429-1770
70 A4342-1770

statements of intention
create public reserves,
i, restrictions on the
ants
NEED TO BE
AND ACQUISITION
ATION) ACT, 1991.



PLAN OF CROWN LAND SHOWING FORMER ARTIFICIAL ID

410/7025//750158/190073

Shire/City FORBES

Town/Locality FORBES

Parish FORBES

County ASHBURNHAM

Not to Scale

DP1020631

Registered  22.11.2000

Title System CROWN LAND

Purpose DEPARTMENTAL

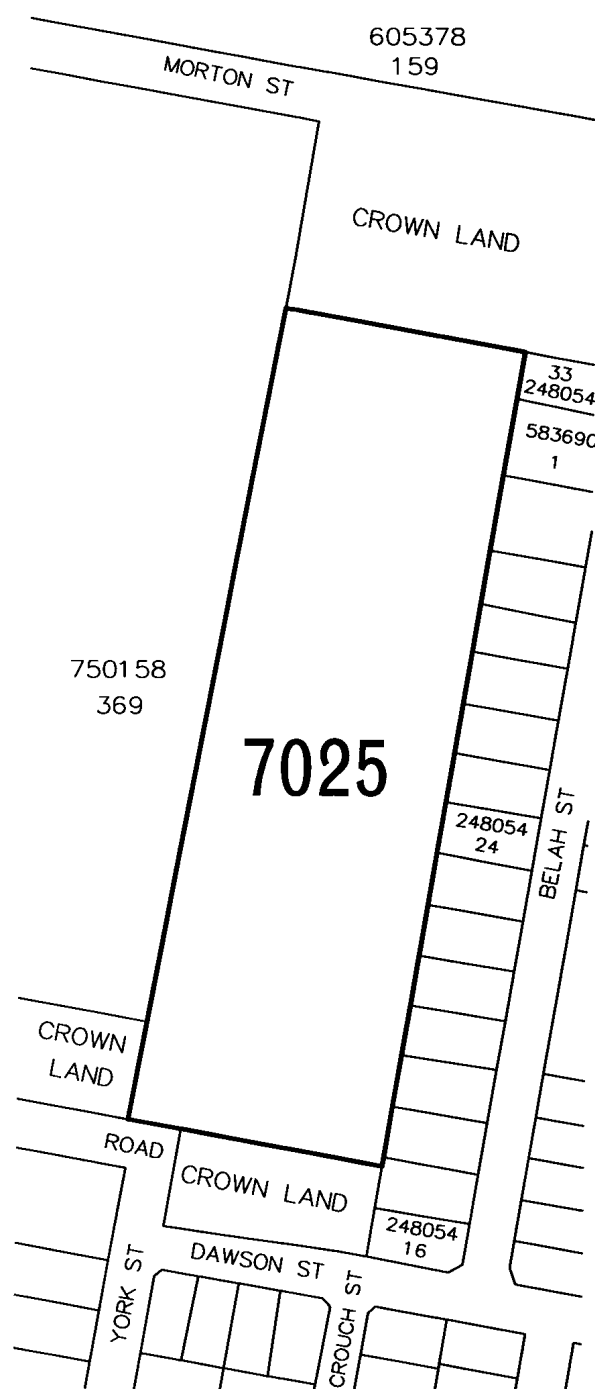
Reference Map FORBES SH. 6 #

DCDB Partition JEMAS FORB3N

Last Plan -

DIAGRAM FOR IDENTIFICATION PURPOSES ONLY ... NOT TO BE USED FOR FOLIO CREATION
THIS IS NOT A SUBDIVISION OF THE CROWN ESTATE. STATUS MAY NEED TO BE VERIFIED.
NOT INVESTIGATED IN LAND TITLES OFFICE AS TO LOCATION OF BOUNDARIES

GN



DP1166365

Registered :  10-6-2011

Title System : CROWN LAND

Purpose : CROWN LAND CONVERSION

Reference Map: ENVIRONS OF FORBES,
FORBES SH. 6

Last Plan: 95-3035

DP750158__UP123374_7332 CA159470
PLAN OF CROWN LAND BEING
RESERVE

Lengths are in metres. Reduction Ratio - NTS

Sheet 1 of 1 sheets

LGA: FORBES
LOCALITY : FORBES (6A)
PARISH : FORBES
COUNTY : ASHBURNHAM

THIS PLAN WAS PREPARED SOLELY TO
IDENTIFY THE LAND ABOVE AND THE
BOUNDARIES HAVE NOT BEEN
INVESTIGATED BY THE REGISTRAR GENERAL
THIS PLAN IS NOT A CURRENT PLAN IN TERMS OF
S.7A CONVEYANCING ACT 1919

Drawn By: LC
Signed Off: RW/
Office: Head Office, Crown Lands Division, Newcastle



DP1166614

Registered : 17-06-2011

Title System : CROWN LAND

Purpose : CROWN LAND CONVERSION

Reference Map: FORBES SH. 6

Last Plan: _____

DP750158__UP123229_7317 CA159534
PLAN OF CROWN LAND BEING
RESERVE

Lengths are in metres. Reduction Ratio - NTS

Sheet 1 of 1 sheets

LGA: FORBES
LOCALITY : FORBES
PARISH : FORBES
COUNTY : ASHBURNHAM

THIS PLAN WAS PREPARED SOLELY TO
IDENTIFY THE LAND ABOVE AND THE
BOUNDARIES HAVE NOT BEEN
INVESTIGATED BY THE REGISTRAR GENERAL
THIS PLAN IS NOT A CURRENT PLAN IN TERMS OF
S.7A CONVEYANCING ACT 1919

Drawn By: LC
Signed Off: RV
Office: Head Office, Crown Lands Division, Newcastle

